








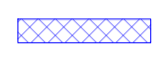

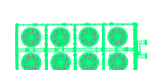





LEGEND

-  ENERGY CENTRE
-  CHP
-  INLET/ OUTLET VENTS
-  FLUES
-  HEAT PUMPS
-  FIRE EXIT
-  CYCLE STORAGE LOCATION
-  GAS METER LOCATION
-  BACKUP DIESEL GENERATOR
-  AREA FOR HEAT EXCHANGERS
-  AREA FOR LIVE PUMPS
-  ENERGY CENTRE COOLING UNITS
-  TRANSFORMER
-  CUSTOMER SUBSTATION
-  PALISADE FENCING

1 **SITE PLAN**
SCALE: 1: 250 @ A1



PRELIMINARY FOR PLANNING

GENERAL ENERGY CENTRE LAYOUT

Low Carbon Farming - Five Fords
Wrexham

REV	DATE	DESCRIPTION	CHKD		DWN	
			ER	RR	RR	ER
01	02/06/20	CONCEPTUAL LAYOUT				

LATTITUDE: 53.025°
LONGITUDE: -2.941°
SCALE: **AS SHOWN**
ORIGINAL SIZE: ISO A1
DRAWING NO: **00165-20-104 Rev01**

